CITY OF CHARLOTTESVILLE
Neighborhood Development Services
NDSTransPlanning@charlottesville.gov

ROSE HILL DRIVE CORRIDOR IMPROVEMENTS:
CORRIDOR PLAN

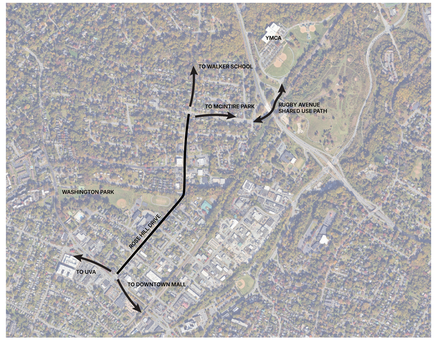

1 CONTEXT MAP

N

0 750' 1,000'
Scale

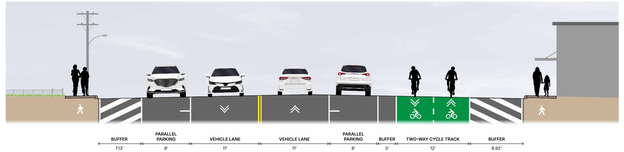

SECTION 1

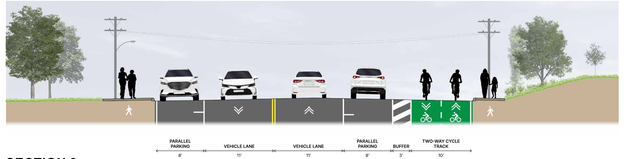

SECTION 2

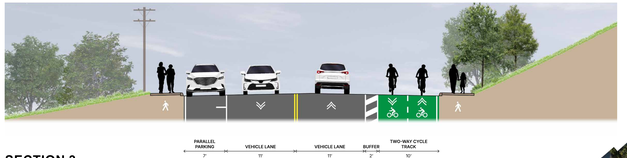

SECTION 3

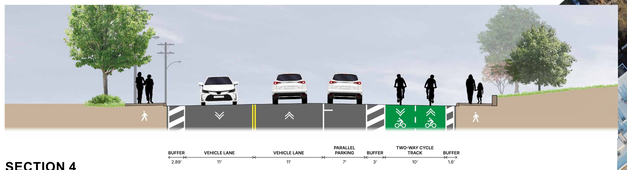

SECTION 4

2 ROSE HILL DRIVE CORRIDOR PLAN

N

0 25' 50' 100'
Scale

BUS LOADING ZONE EXAMPLE



LEGEND

- TWO-WAY CYCLE TRACK
- PAINTED BUMPOUT
- PEDESTRIAN CROSSING
- CYCLE TRACK CROSSING
- BUFFER AREA
- BUS LOADING ZONE